



*“Developing the Stony Lake Gold Project in Central Newfoundland - Canada’s  
Newest Orogenic Gold District.”*

# FORWARD LOOKING STATEMENTS

This Presentation includes, and is based on, forward-looking information and statements including “Forward-Looking Statements” within the meaning of the United States Private Securities Litigation Reform Act. These Forward-Looking Statements include references to or assumptions regarding future prices or demand for vanadium, accuracy of mineral or resource exploration activity, the existence of reserves or resources, regulatory or government requirements or approvals, access to third party information and continued access to mineral properties or infrastructure. The words “anticipate”, “believe”, “estimate”, “expect”, “target”, “plan”, “fast”, “forecast”, “may”, “schedule”, “strategy” and similar words or expressions identify forward-looking information and statements. Forward looking statements are subject to risks and uncertainties that could cause actual results and outcomes to differ.

These risks and uncertainties include, but are not limited to, economic conditions globally, the impact of competition, political and economic developments in the countries in which the Company operates, fluctuations in the margins for the Company’s product, economic and market conditions in the geographic areas and industries that are or could be major markets for the Company’s business, vanadium and uranium prices and market fluctuations, changes in governmental regulations, interest rates, accuracy of mineral or resource exploration activity, the possibility regulatory or government requirements or approvals will not be obtained, access to third party information, access to mineral properties or infrastructure, currency risks including the exchange rate of the USD\$ for the CDN\$, changes in exploration costs and government royalties or taxes in Canada or USA, disputes with indigenous peoples or other stakeholders and such other factors as may be discussed from time to time. Although the Company believes that its expectations and the information in this Presentation are based upon reasonable assumptions at the time when they are made, it can give no assurance that those expectations will be achieved or that the actual outcomes or results will be as set out in this Presentation.

The Company is not making any representation or warranty, expressed or implied, as to the accuracy, reliability or completeness of the information in the Presentation, and neither the Company nor any of its directors, officers or employees will have any liability to the reader or any other persons resulting from the reader's use of the information in the Presentation. The Company undertakes no obligation to publicly update or revise any forward-looking information or statements in the Presentation. The reader should consult any further disclosure the Company may make in documents it files with applicable securities regulators.

This Presentation is intended for educational and informational purposes only and does not replace independent professional judgment. Statements of fact and opinions expressed are those of the participants individually. The information is not designed to provide financial, tax planning, accounting, investment, business or legal advice in any way whatsoever. The reader should consult with a lawyer, accountant and other professionals in respect of the contents hereof. Furthermore, the information in no way should be construed or interpreted as, or as a part of, an offering of, or a solicitation for the purchase of, securities. Investors are advised to discuss any trading with a registered securities broker or personal finance professional prior to investing.

The technical information contained in this presentation has been reviewed and approved by Chris Healey P.Geo, M.Sc., a Qualified Person as that term is defined in National Instrument 43-101.

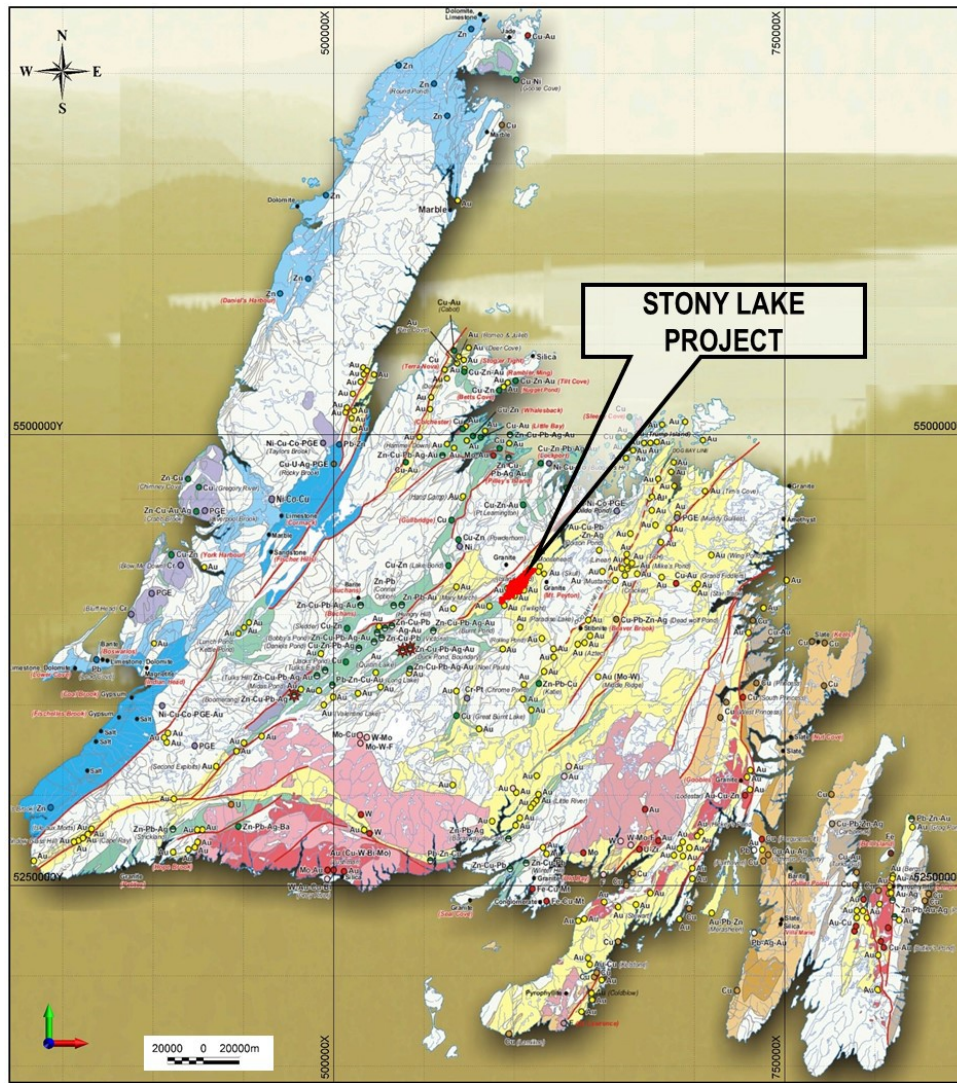
# THE STONY LAKE GOLD PROJECT

- Located within the Cape Ray/ Valentine Lake structural trend in Central Newfoundland along the prolific Dog Bay Line
- Large land package, project covers 13,625 ha and 27 kilometers of favorable trend between Sokoman's Moosehead discovery to the northeast and Marathon's Valentine Lake deposit to the southwest. Parallel structure to New Found Gold's Queensway Project

2020 Exploration Plan underway consisting of airborne EM, structural and geological mapping and trenching to define the preliminary drill program.



# REGIONAL SETTING



## Deposit Models:

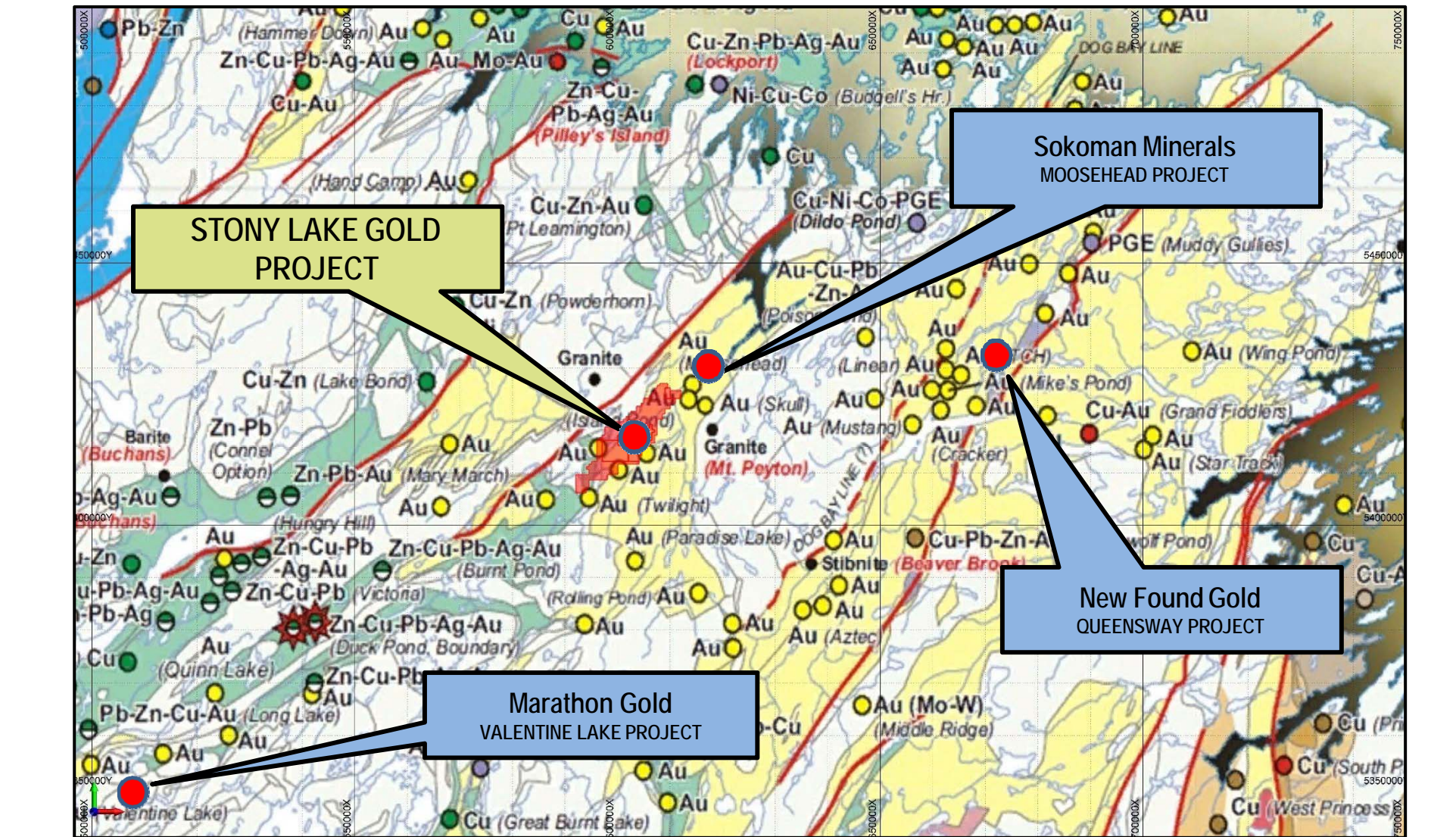
- Widespread low grade (0.5 to 4.0 g/t Au) mineralized pyritic sandstone, quartz veins and quartz stockwork as seen exposed in the Silurian-age Botwood Group sediments; and
- A high-grade gold environment (similar to Sokoman's Moosehead and New Found Gold's Queensway projects) in the basement rocks below the Botwood sediments.

## Geology:

- Located on the interpreted Cape Ray – Valentine Lake (“CRVL”) structural trend.
- CRVL covered by Oxidized Silurian Sedimentary rocks
- Significant post-sediment felsic intrusives



## METALLOGENIC SETTING





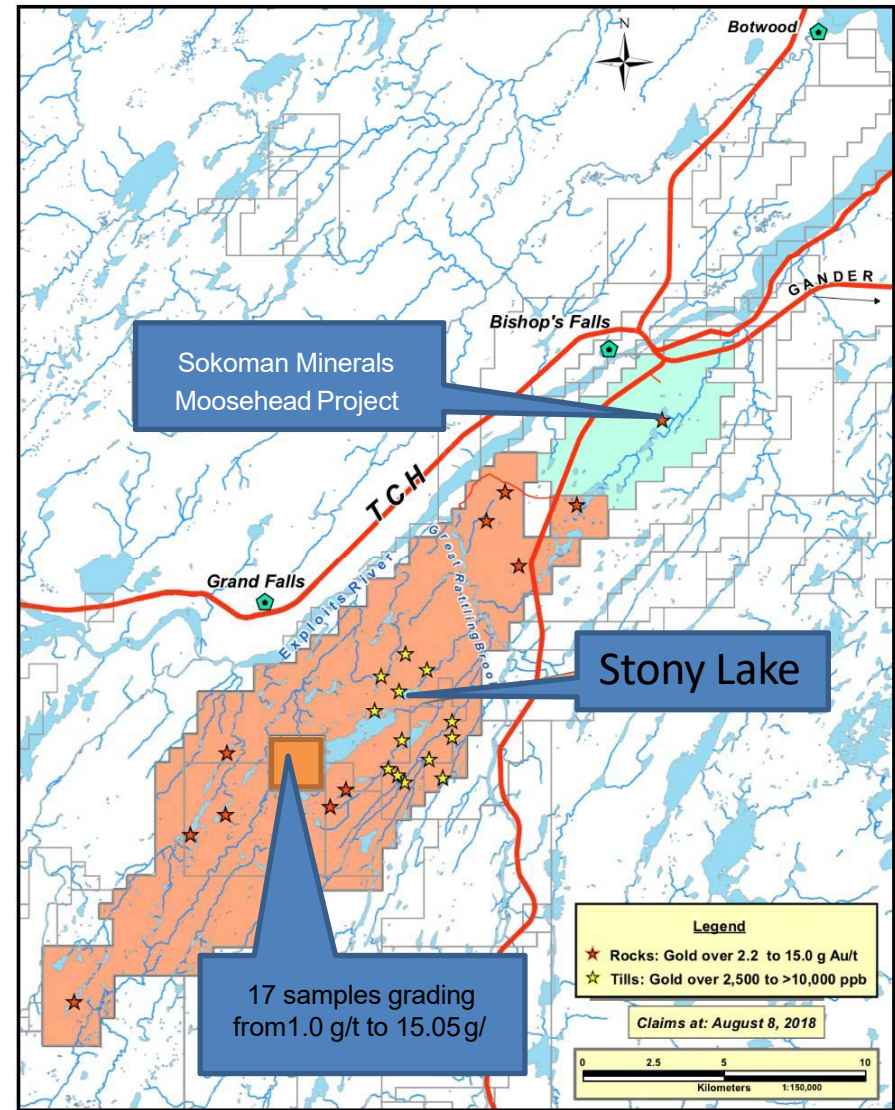
# EXPLORATION DETAILS

## Exploration:

- A preliminary field program in 2019, focused on prospecting, mapping and sampling along with a property wide airborne magnetometer and radiometric survey to map bedrock lithologies, structural features and areas of structurally controlled potassic alteration identified numerous target areas.

## Results:

- Eight areas of highly anomalous to high grade gold (15.05 g/t) mineralization have been identified
- The gold mineralization is hosted in quartz feldspar porphyry, pyrite and arsenopyrite bearing reduced sandstone, quartz stockworks and quartz veins.
- Mineralization exhibits arsenic-antimony-molybdenum geochemical associations with high gold to silver ratios
- Gold mineralization is characterized by sericite, silica, ankerite, carbonate and chlorite alteration typically as pervasive alteration and envelopes around quartz stockwork and quartz veins.
- Pyrite and arsenopyrite (1-3% total sulfide) are common to the gold mineralization in all samples greater than 50 ppb gold.

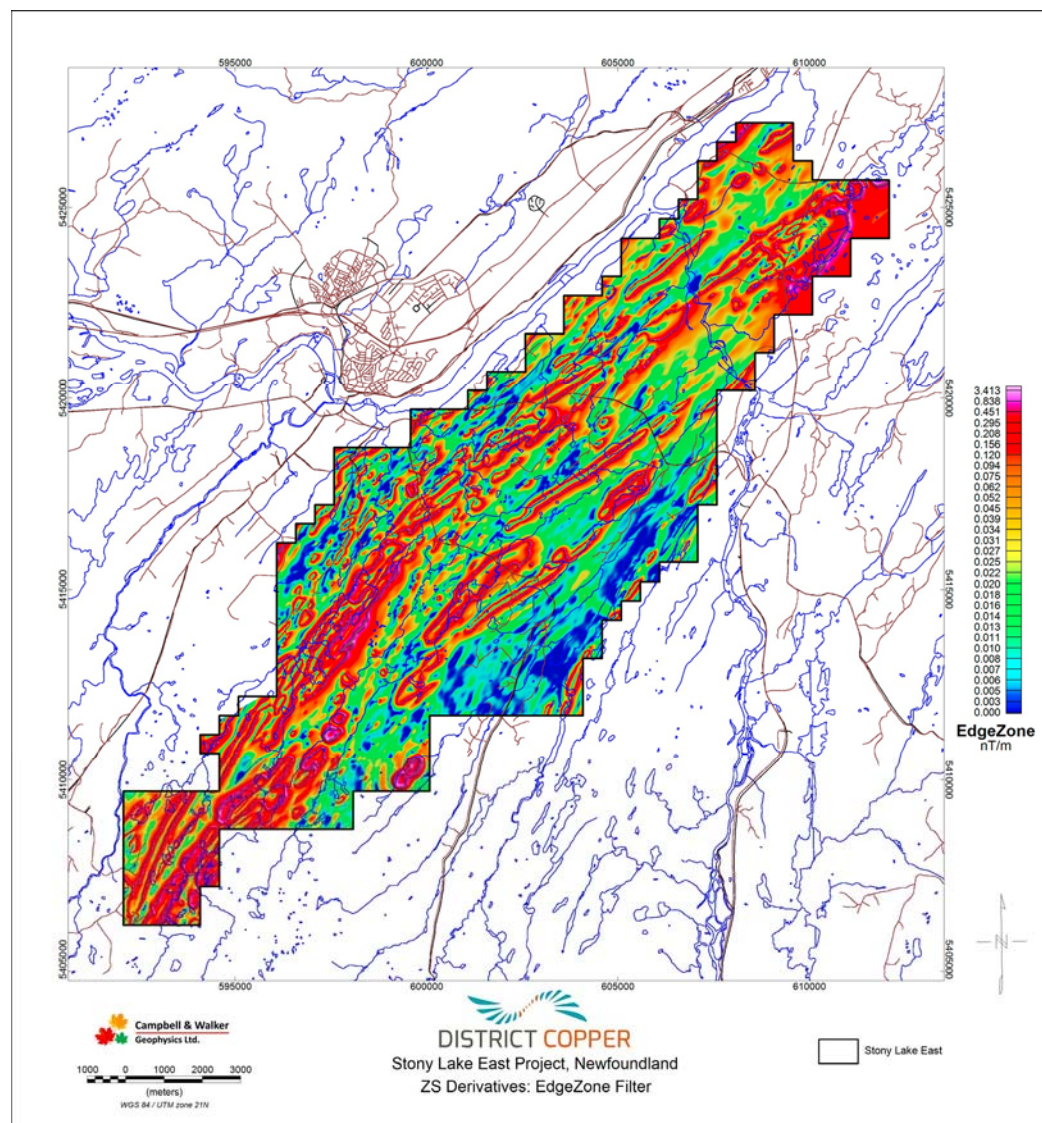


g/t = grams per tonne; ppb = parts per billion

# 2019 Geophysical Survey

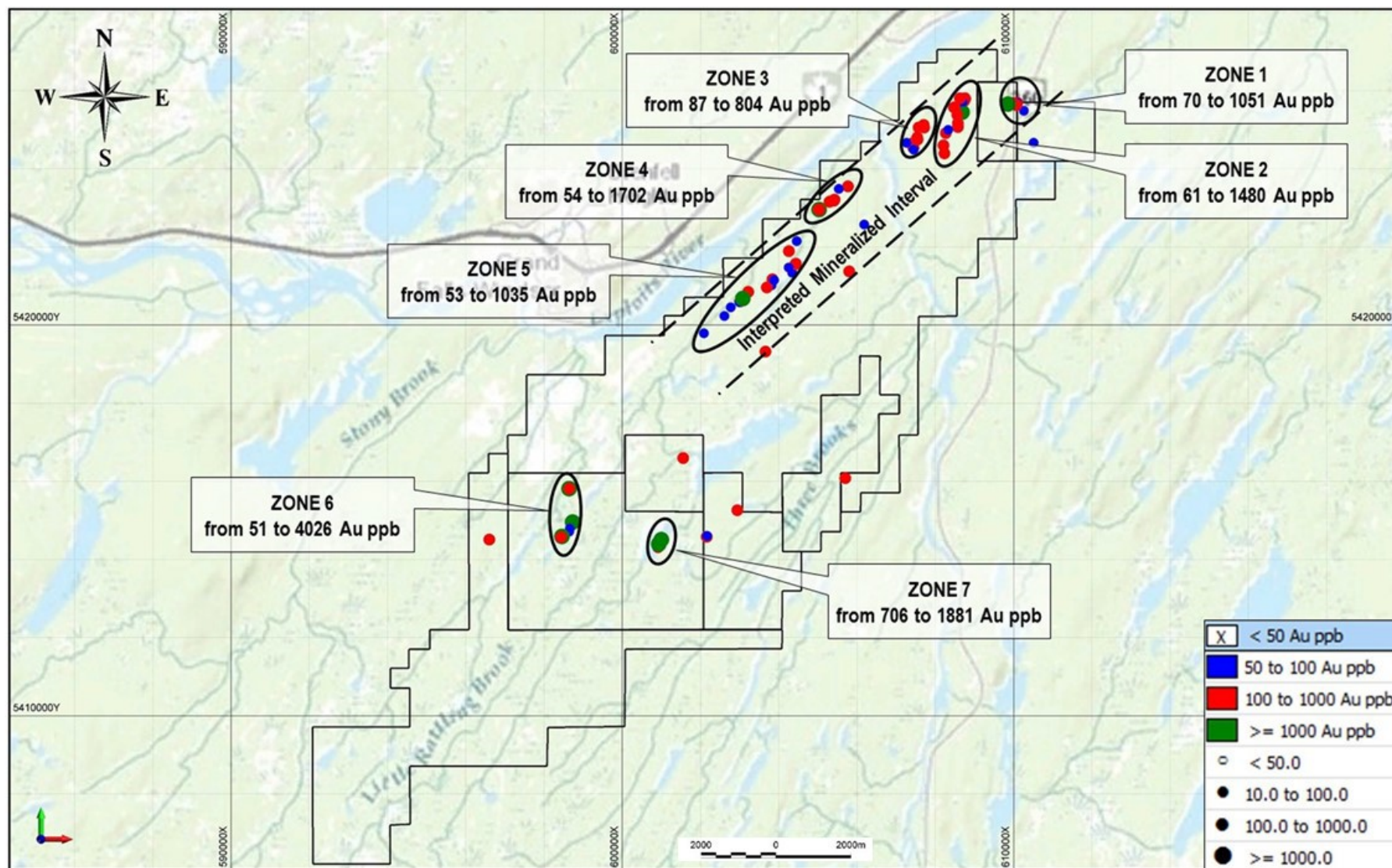
- The 2019 airborne survey and subsequent interpretation clearly show that the structural trend of Sokoman's Moosehead discovery crosses onto the Stony Lake East property. This appears to be a primary basement structure, with multiple splays off it. This defines a high priority exploration target in the basement below the Botwood Group.

- In addition, the interpretations indicate that concentration of zones of gold mineralization discovered in the Botwood sediments in 2019 is along a NNE structural trend in the Botwood. Although this is a different, parallel, trend to that discussed above, the model is the same. i.e. a major structure with gold bearing fluids emanating from a basement structure depositing low grade mineralization in the Botwood.





# 2019 MINERALIZED ZONES





# REGIONAL DISCOVERIES

The Stony Lake Project is contiguous to and covers the southwest extension of Sokoman Mineral's Moosehead high-grade gold discovery. It also lies North East of Marathon's Valentine Lake Deposit and West of New Found Gold's Queensway discovery.

## Regional Significance

- indicates gold potential in this portion of Newfoundland
- classified as orogenic style gold setting
- intersections of high-grade gold mineralization

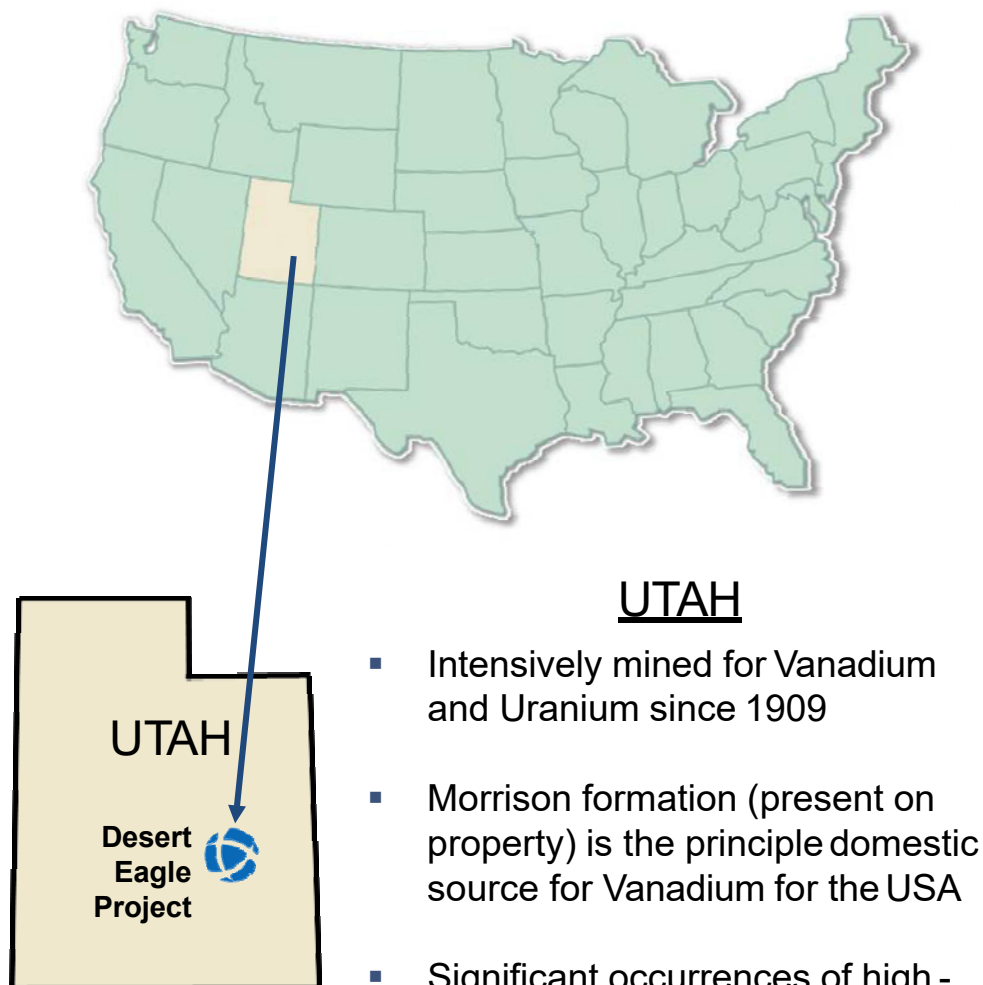
## Selected Drilling Results

- **Sokoman**; MH-18-01 returned 11.9 m of 44.96 g/t Au (news release July 24, 2017), MH-20-86 returned 4.70 m of 18.60 g/tAu (news release July 15, 2020) MH-18-08 returned 1.05 m of 207.1 g/tAu from 8.50 m to 9.55 m and 2.28 m of 42.36 g/t Au from 33.07 to 35.35 m (Sokoman news release Aug. 28, 2018)
- **New Found Gold** NFGC-19-01 returned 92.9 g/t Au over 19 m incl. 285.29 g/t Au over 6 m (corp. presentation 2020)
- **Marathon Gold**; VL-20-823 returned 3.33 g/t Au over 120.0 m incl. 11.83 g/t Au over 10 m (news release July 2020)

\* The gold mineralization on the Moosehead property may not be indicative of the gold mineralization on the Stony Lake property

# THE DESERT EAGLE VANADIUM PROJECT

- 2,004 Acre premium land package in well known Vanadium district
- Wide-spread historic Vanadium and Uranium production
- Underground workings were up to **28.2%  $V_2O_5$  (Vanadium Pentoxide)**
- 2.8km long trend of high grade Vanadium mineralization outcropping on the property
- Historically developed for Uranium-Vanadium however significant occurrences of Vanadium exist with little to no Uranium
- Multiple ore types present on property,
  - Vanadium-rich sandstones
  - Vanadium-rich shale
  - Vanadium-rich mudstone
  - Vanadium > Uranium Mineralization
- Completed 43-101 Technical Report



## UTAH

- Intensively mined for Vanadium and Uranium since 1909
- Morrison formation (present on property) is the principle domestic source for Vanadium for the USA
- Significant occurrences of high - grade Vanadium exist with low Uranium content
- Mining friendly state



# MANAGEMENT & SHARE STRUCTURE

MANAGEMENT	
Jeff Poloni	CEO, Director
Brian Morrison	Chief Financial Officer, Director
Kosta Tsoutsis	Director
Alex Helm	Director
Simon Clarke	Director
Chris Healey	Technical Advisor/Qualified Person
Dr. Andreas Rompel	Technical Advisor
Elmer Stewart	Technical Advisor

SHARE STRUCTURE : As of Sept 15, 2020	
Total number of Shares Outstanding:	28,656,879
Warrants Outstanding:	10,000,000 @ \$0.50
Options Outstanding:	1,300,000 @ \$0.165
Fully Diluted:	39,956,879

CONTACT INFORMATION:

1177 West Hastings,  
Suite 2310  
Vancouver, BC, V6E 2K3  
604 662 8184  
[www.k9goldcorp.com](http://www.k9goldcorp.com)

Jeff Poloni, CEO & Director  
[jeff@k9goldcorp.com](mailto:jeff@k9goldcorp.com)  
604 454 8874

Brian Morrison, CFO & Director  
[brian@k9goldcorp.com](mailto:brian@k9goldcorp.com)  
604 312 6910

Kosta Tsoutsis, Director  
[kosta@k9goldcorp.com](mailto:kosta@k9goldcorp.com)  
604 808 9134

